

The Great Grid Upgrade

Sea Link

Sea Link

Volume 2: Plans and Drawings

Document 2.4 Special Category and Crown Land Plans Part 1 of 2

Planning Inspectorate Reference: EN020026

Version: B
October 2025

Infrastructure Planning (Applications: Prescribed Forms and Procedure)
Regulations 2009 Regulation 5(2)(n) & 5(2)(i)(iv)


nationalgrid

Page intentionally left blank

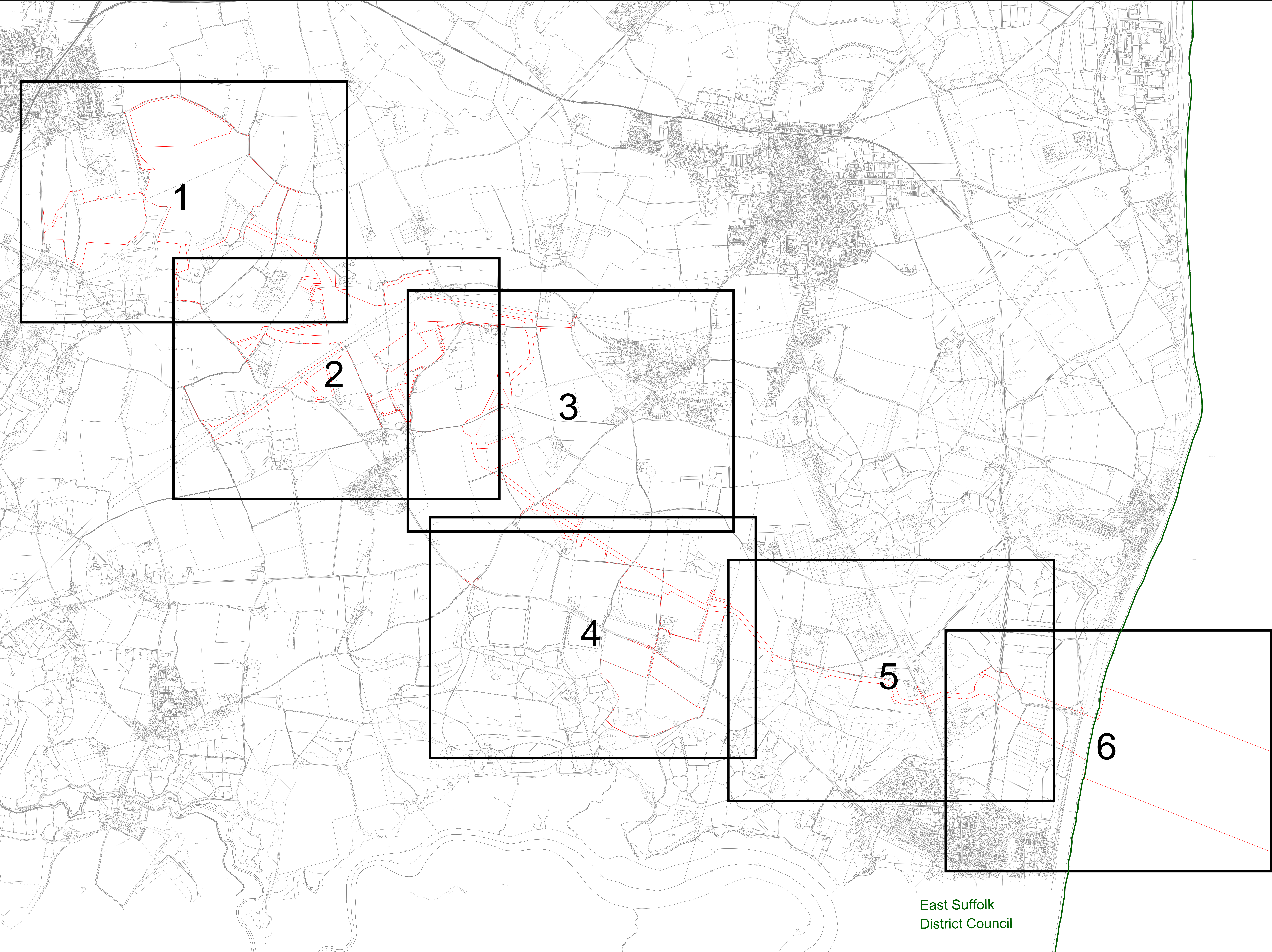
Contents Page

2.4.1 Special Category and Crown Land Plans - Suffolk	1
2.4.2 Special Category and Crown Land Plans - Kent	9
2.4.3 Crown Land Plans - Offshore	17

2.4.1 Special Category and Crown Land Plans - Suffolk



THE NATIONAL GRID (SEA LINK) ORDER
PINS APPLICATION NUMBER: EN020026
SPECIAL CATEGORY AND CROWN LAND PLANS - SUFFOLK
REGULATION 5(2)(i)(iv) and 5(2)(n)
KEY PLAN 1 OF 1
IN THE DISTRICT OF EAST SUFFOLK DISTRICT COUNCIL



Application Document 2.4.1

Legend

Order Limits

1

Illustration of the edge of sheet and each sheet number

Local Authority Boundary

Notes

1. This plan is scaled at paper size A0, therefore any prints taken at smaller sizes will affect accuracy of the measurement units and should not be scaled against.
2. For further information in regard to what the plans are showing, please see 'Guide to the Plans' (Document Ref 2.1)

Coordinate System: British National Grid
Sheet X Centroid Coordinate: 643355
Sheet Y Centroid Coordinate: 260161

1000

0

100

200

300

400

500

600

700

800

900

1000

Metres

BACKGROUND MAPPING INFORMATION HAS BEEN REPRODUCED FROM THE ORDNANCE SURVEY BY PERMISSION OF ORDNANCE SURVEY OF THE CONTROLLER OF HIS MAJESTY'S STATIONERY OFFICE. ORDNANCE SURVEY'S STATIONERY OFFICE. ORDNANCE SURVEY'S STATIONERY OFFICE. ORDNANCE SURVEY'S STATIONERY OFFICE.

B	07/10/2025	For Deadline A	MBR	OFO	SAN
A	06/03/2025	For Submission	HDA	DTA	LJD
Issue	Date	Remarks	Drawn	Checked	Approved

Title

THE NATIONAL GRID (SEA LINK) ORDER
PINS APPLICATION NUMBER: EN020026
SPECIAL CATEGORY AND
CROWN LAND PLANS - SUFFOLK
REGULATION 5(2)(i)(iv) and 5(2)(n)
KEY PLAN 1 OF 1

nationalgrid

Application Number:

EN020026

National Grid Drawing Reference:

DCO/S/KP/SS/0300

Scale:

1:10,000

Sheet Size:

A0


Sheet:

KEY PLAN

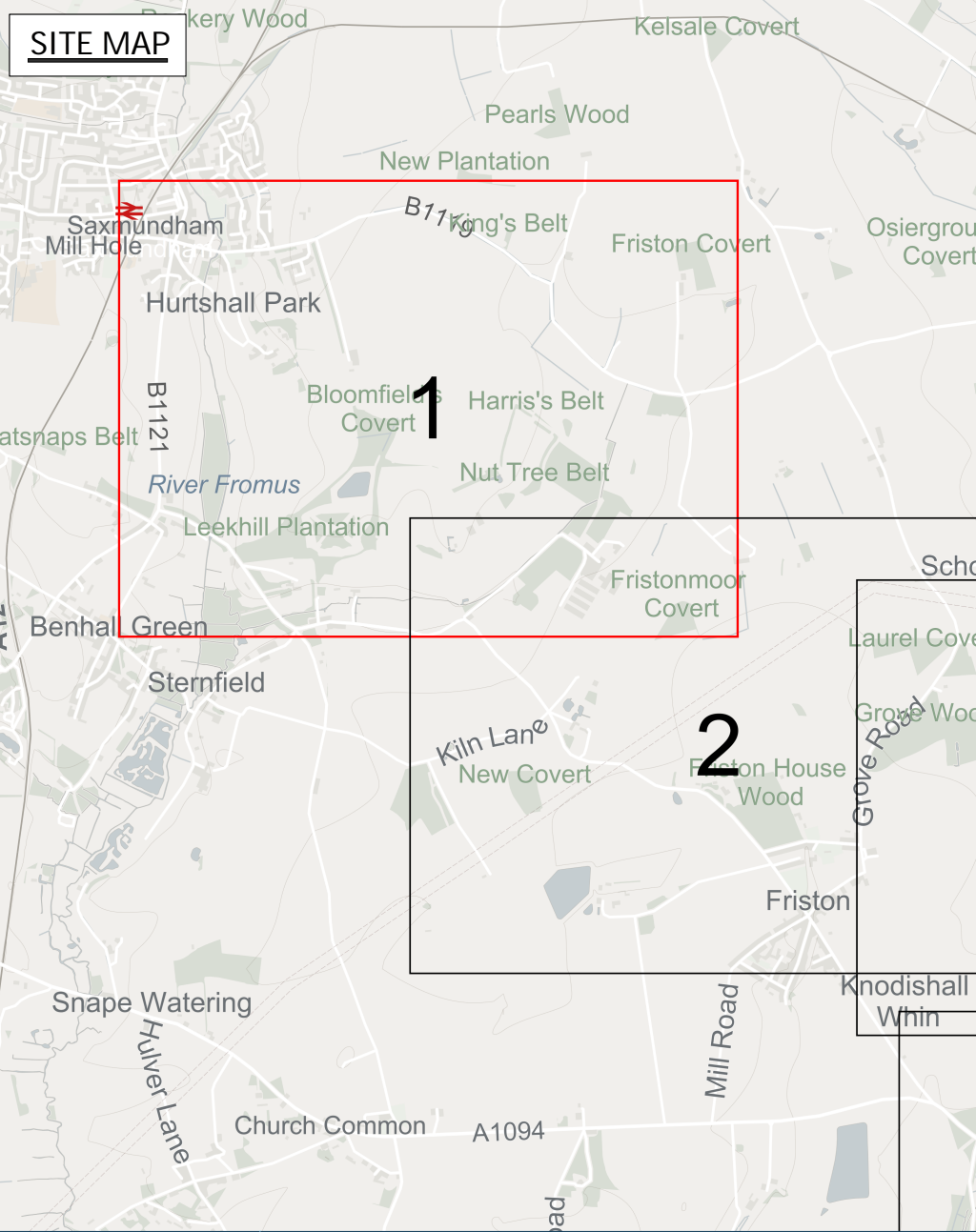
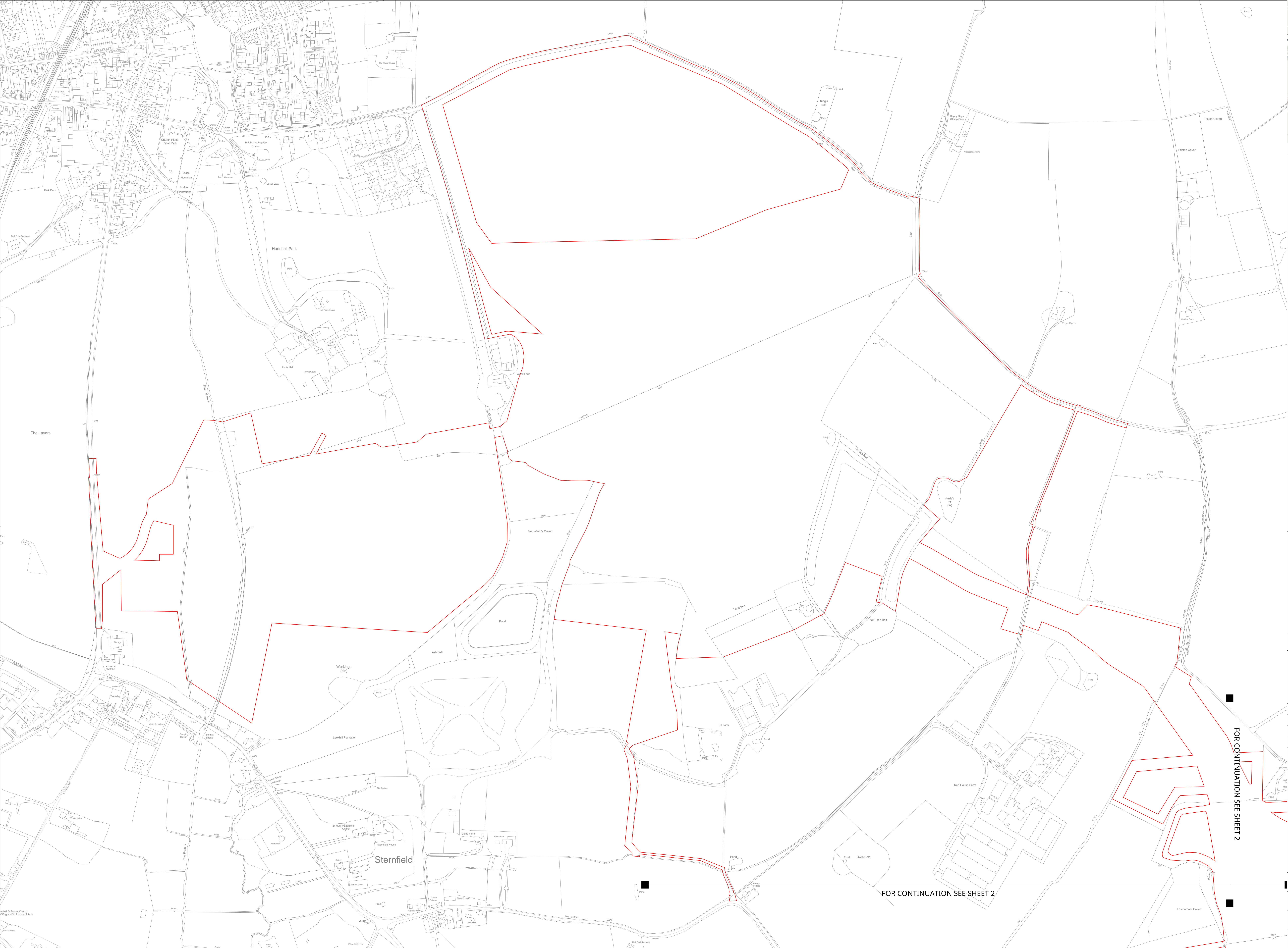
Issue:

B

COPYRIGHT: NOT TO BE REPRODUCED WITHOUT THE WRITTEN PERMISSION OF NATIONAL GRID ELECTRICITY TRANSMISSION PLC



THE NATIONAL GRID (SEA LINK) ORDER
PINS APPLICATION NUMBER: EN020026
SPECIAL CATEGORY AND CROWN LAND PLANS - SUFFOLK
REGULATION 5(2)(i)(iv) and 5(2)(n)
SHEET 1 OF 6
IN THE DISTRICT OF EAST SUFFOLK DISTRICT COUNCIL



Application Document 2.4.1

Legend

- Order Limits
- Crown Land
- Special Category Land (Open Space)

Notes

1. This plan is scaled at paper size A0, therefore any prints taken at smaller sizes will affect accuracy of the measurement units and should not be scaled against.
2. Land Parcels extending beyond cut lines do not show boundaries.
3. For further information in regard to what the plans are showing, please see 'Guide to the Plans' (Document Ref 2.1)
4. Not all plans will include Special Category Land but have been added for full completeness

Coordinate System: British National Grid
Sheet X Centroid Coordinate: 639687
Sheet Y Centroid Coordinate: 262330

25 0 25 50 75 100 125 150 175 200
Metres

BACKGROUND MAPPING INFORMATION HAS BEEN REPRODUCED FROM THE ORDNANCE SURVEY OF GREAT BRITAIN BY ORDNANCE SURVEY OF THE CONTROLLER OF HIS MAJESTY'S STATIONERY OFFICE. ORDNANCE SURVEY OF GREAT BRITAIN. 1:50,000

Issue	Date	Remarks	Drawn	Checked	Approved
B	07/10/2025	For Deadline A	HRA	CFO	SAN
A	06/03/2025	For Submission	HDA	CFO	LJD

Title


THE NATIONAL GRID (SEA LINK) ORDER
PINS APPLICATION NUMBER: EN020026
SPECIAL CATEGORY AND
CROWN LAND PLANS - SUFFOLK
REGULATION 5(2)(i)(iv) and 5(2)(n)
SHEET 1 OF 6

nationalgrid

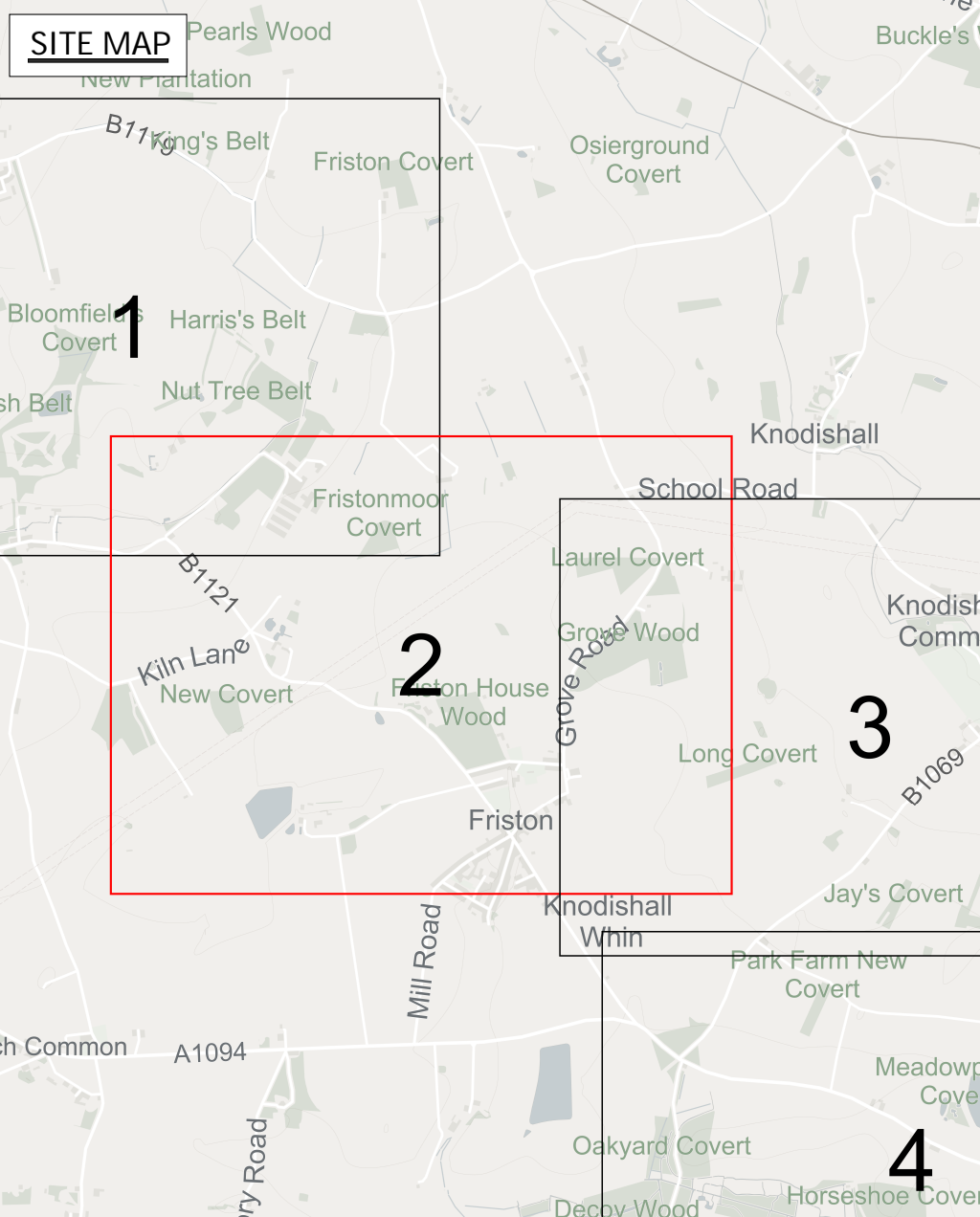
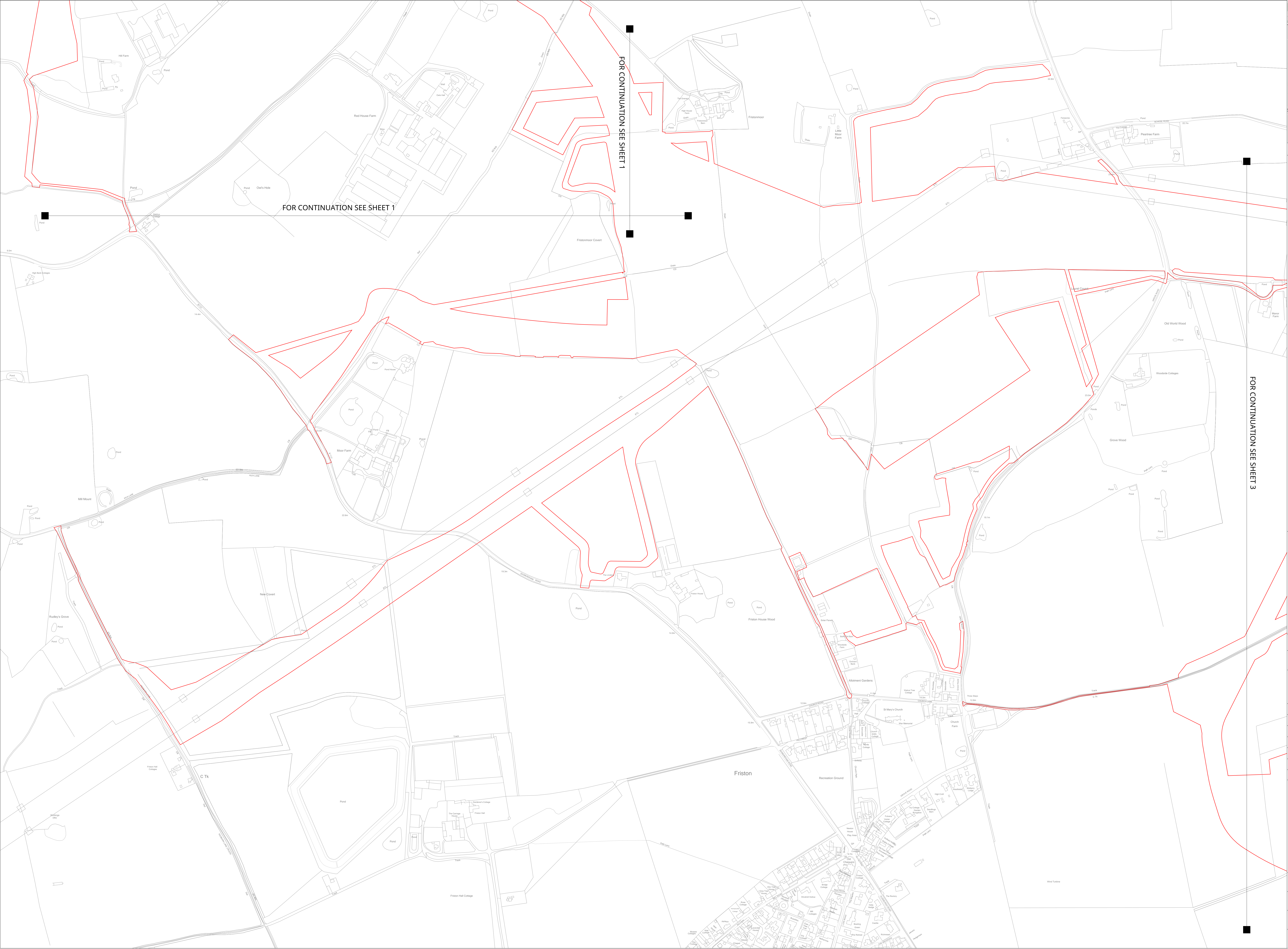
Application Number: EN020026

National Grid Drawing Reference:
DCO/ICR/PS/0301

Scale	Sheet Size	Sheet	Issue
1:2,500	A0	SHEET 1 OF 6	B



THE NATIONAL GRID (SEA LINK) ORDER
PINS APPLICATION NUMBER: EN020026
SPECIAL CATEGORY AND CROWN LAND PLANS - SUFFOLK
REGULATION 5(2)(i)(iv) and 5(2)(n)
SHEET 2 OF 6
IN THE DISTRICT OF EAST SUFFOLK DISTRICT COUNCIL



Application Document 2.4.1

Legend

- Order Limits
- Crown Land
- Special Category Land (Open Space)

Notes

1. This plan is scaled at paper size A0, therefore any prints taken at smaller sizes will affect accuracy of the measurement units and should not be scaled against.
2. Land Parcels extending beyond cut lines do not show boundaries.
3. For further information in regard to what the plans are showing please see 'Guide to the Plans' (Document Ref 2.1)
4. Not all plans will include Special Category Land but have been added for full completeness

Coordinate System: British National Grid
Sheet X Centroid Coordinate: 640896
Sheet Y Centroid Coordinate: 260928

BACKGROUND MAPPING INFORMATION HAS BEEN REPRODUCED FROM THE ORDNANCE SURVEY OF GREAT BRITAIN BY ORDNANCE SURVEY OF THE CONTROLLER OF HIS MAJESTY'S STATIONERY OFFICE. (ORDNANCE SURVEY OF GREAT BRITAIN)


Issue	Date	Remarks	Drawn	Checked	Approved
B	07/10/2025	For Deadline A	HRA	OFO	SAN
A	06/03/2025	For Submission	HDA	OFO	LJD

Title

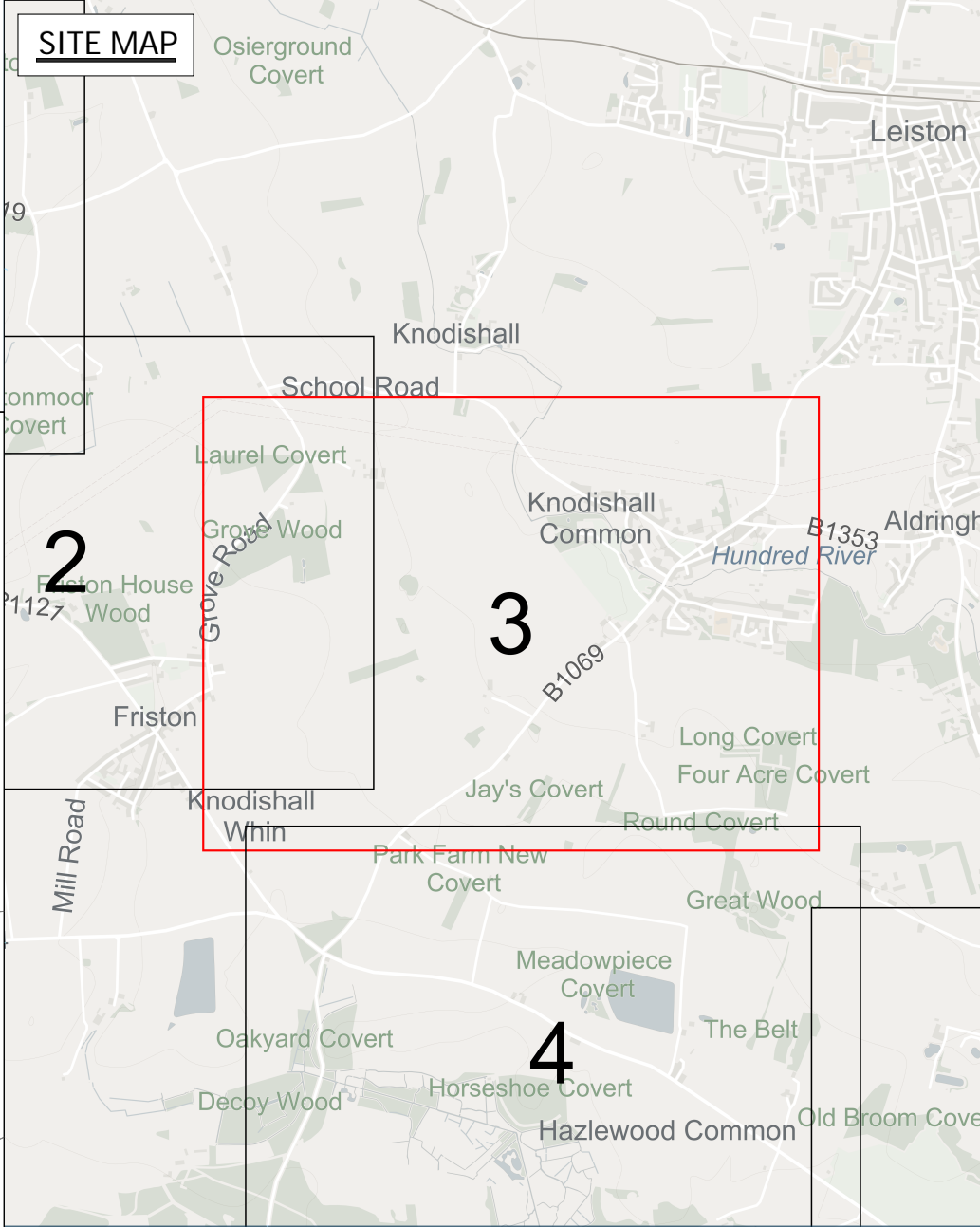
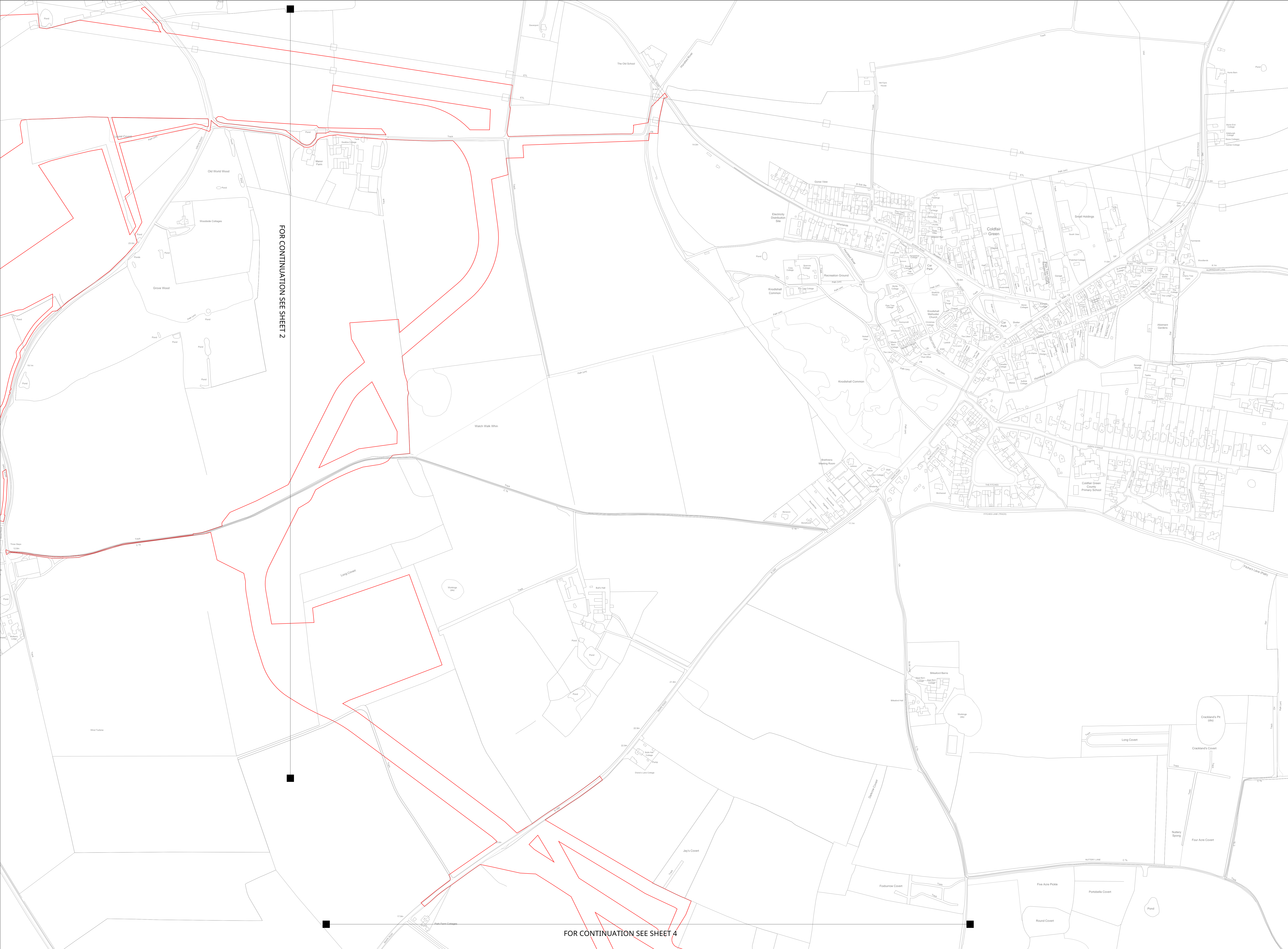
THE NATIONAL GRID (SEA LINK) ORDER
PINS APPLICATION NUMBER: EN020026
SPECIAL CATEGORY AND
CROWN LAND PLANS - SUFFOLK
REGULATION 5(2)(i)(iv) and 5(2)(n)
SHEET 2 OF 6

nationalgrid

Application Number: EN020026
National Grid Drawing Reference: DCO/S/CR/PS/0302
Scale: 1:2,500
Sheet Size: A0
Sheet: SHEET 2 OF 6
Issue: B



THE NATIONAL GRID (SEA LINK) ORDER
PINS APPLICATION NUMBER: EN020026
SPECIAL CATEGORY AND CROWN LAND PLANS - SUFFOLK
REGULATION 5(2)(i)(iv) and 5(2)(n)
SHEET 3 OF 6
IN THE DISTRICT OF EAST SUFFOLK DISTRICT COUNCIL



Application Document 2.4.1

Legend

- Order Limits
- Crown Land
- Special Category Land (Open Space)

Notes

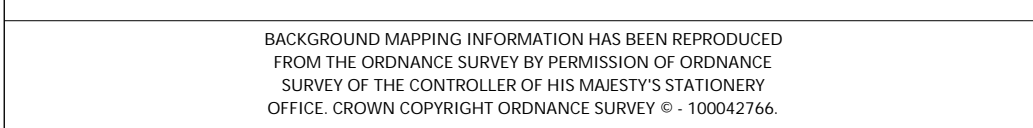
1. This plan is scaled at paper size A0, therefore any prints taken at smaller sizes will affect accuracy of the measurement units and should not be scaled against.

2. Land Parcels extending beyond cut lines do not show boundaries.

3. For further information in regard to what the plans are showing please see 'Guide to the Plans' (Document Ref 2.1)

4. Not all plans will include Special Category Land but have been added for full completeness

Coordinate System: British National Grid
Sheet X Centroid Coordinate: 642735
Sheet Y Centroid Coordinate: 260670



BACKGROUND MAPPING INFORMATION HAS BEEN REPRODUCED FROM THE ORDNANCE SURVEY OF GREAT BRITAIN BY ORDNANCE SURVEY OF THE CONTROLLER OF HIS MAJESTY'S STATIONERY OFFICE. ORDNANCE SURVEY OF GREAT BRITAIN. 1:50,000.

Issue	Date	Remarks	Drawn	Checked	Approved
B	07/10/2025	For Deadline A	HRA	OFO	SAN
A	06/03/2025	For Submission	HDA	OFO	LJD

Title


THE NATIONAL GRID (SEA LINK) ORDER
PINS APPLICATION NUMBER: EN020026
SPECIAL CATEGORY AND
CROWN LAND PLANS - SUFFOLK
REGULATION 5(2)(i)(iv) and 5(2)(n)
SHEET 3 OF 6

nationalgrid

Application Number: EN020026

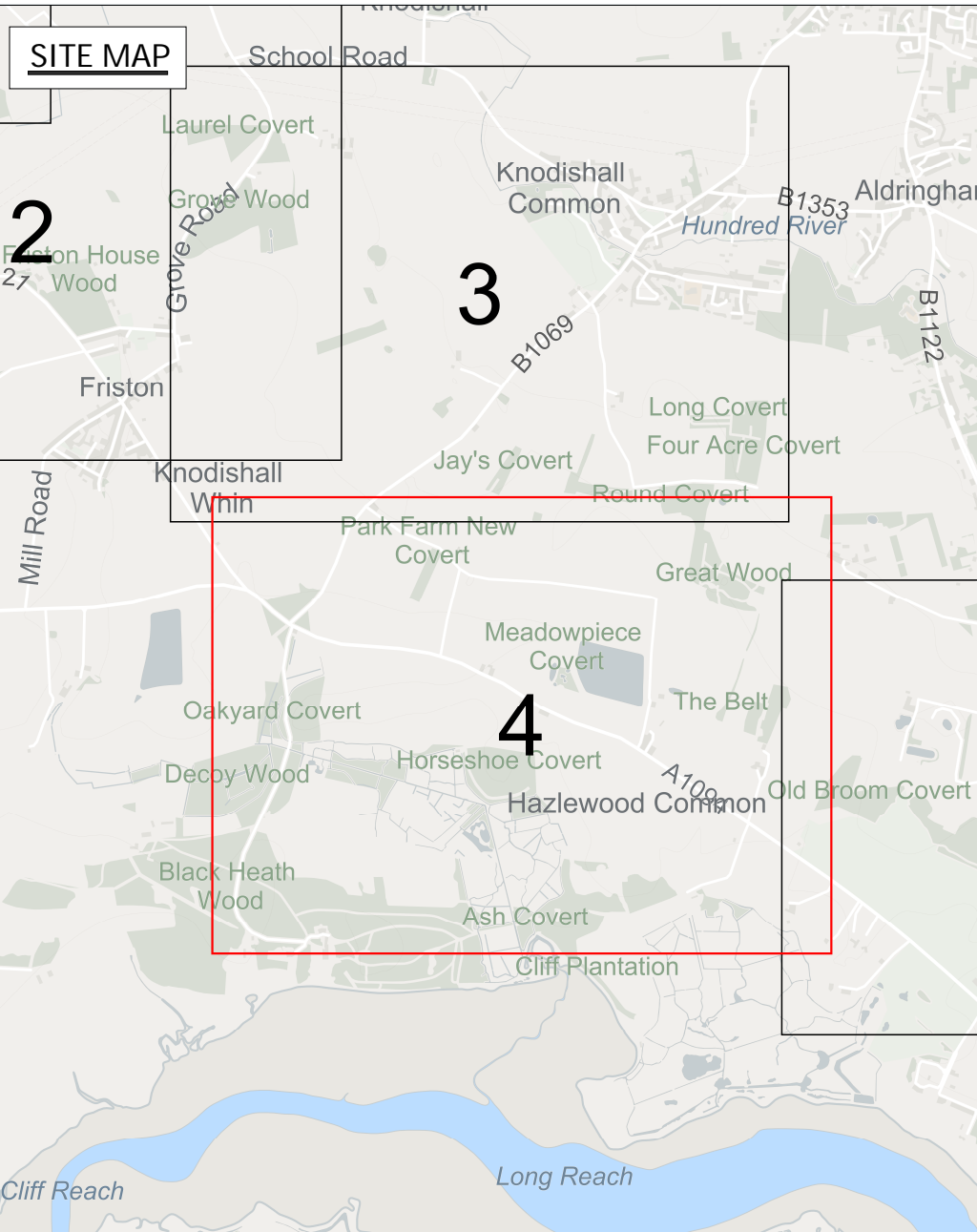
National Grid Drawing Reference: DCO/S/CR/PS/0303

Scale: 1:2,500
Sheet Size: A0
Sheet: SHEET 3 OF 6
Issue: B



THE NATIONAL GRID (SEA LINK) ORDER
PINS APPLICATION NUMBER: EN020026
SPECIAL CATEGORY AND CROWN LAND PLANS - SUFFOLK
REGULATION 5(2)(i)(iv) and 5(2)(n)
SHEET 4 OF 6
IN THE DISTRICT OF EAST SUFFOLK DISTRICT COUNCIL

FOR CONTINUATION SEE SHEET 3



Application Document 2.4.1

Legend

- Order Limits
- Crown Land
- Special Category Land (Open Space)
- Mean High Water Spring (MHWS)
- Mean Low Water Spring (MLWS)

Notes

- This plan is scaled at paper size A0, therefore any prints taken at smaller sizes will affect accuracy of the measurement units and should not be scaled against.
- Land Parcels extending beyond out lines do not show boundaries.
- For further information in regard to what the plans are showing, please see 'Guide to the Plans' (Document Ref 2.1)
- Where the MHWS and MLWS coincide at the scale of the plans only the MHWS is shown.
- Not all plans will include Special Category Land but have been added for full completeness

Coordinate System: British National Grid
Sheet X Centroid Coordinate: 642931
Sheet Y Centroid Coordinate: 258875

25 0 25 50 75 100 125 150 175 200
Metres


BACKGROUND MAPPING INFORMATION HAS BEEN REPRODUCED FROM THE ORDNANCE SURVEY OF GREAT BRITAIN BY ORDNANCE SURVEY OF THE CONTROLLER OF HIS MAJESTY'S STATIONERY OFFICE. ORDNANCE SURVEY OF GREAT BRITAIN. 1:50,000.

Issue	Date	Remarks	Drawn	Checked	Approved
B	07/10/2025	For Deadline A	HRA	OFO	SAN
A	06/03/2025	For Submission	HDA	OFO	LJD

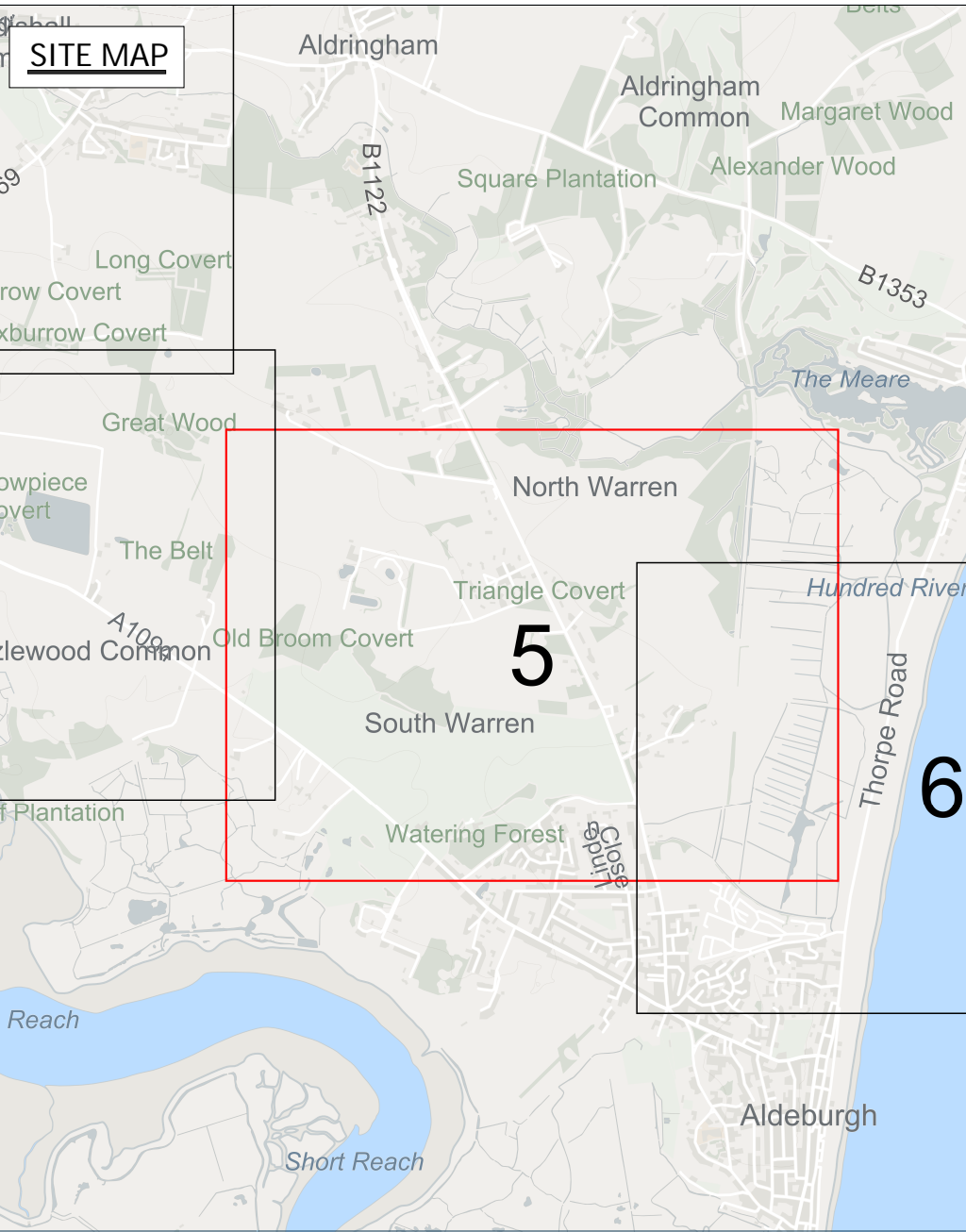
THE NATIONAL GRID (SEA LINK) ORDER
PINS APPLICATION NUMBER: EN020026
SPECIAL CATEGORY AND
CROWN LAND PLANS - SUFFOLK
REGULATION 5(2)(i)(iv) and 5(2)(n)
SHEET 4 OF 6

nationalgrid

<u>Application Number</u>		EN020026	
<u>National Grid Drawing Reference</u>			
DCO/S/CR/PS/0304			
<u>Scale</u>	<u>Sheet Size</u>	<u>Sheet</u>	<u>Issue</u>
1:2 500	A0	SHEET 4 OF 6	B



THE NATIONAL GRID (SEA LINK) ORDER
PINS APPLICATION NUMBER: EN020026
SPECIAL CATEGORY AND CROWN LAND PLANS - SUFFOLK
REGULATION 5(2)(i)(iv) and 5(2)(n)
SHEET 5 OF 6
IN THE DISTRICT OF EAST SUFFOLK DISTRICT COUNCIL



Application Document 2.4.1

Legend

- Order Limits
- Crown Land
- Special Category Land (Open Space)

- Notes**
- This plan is scaled at paper size A0, therefore any prints taken at smaller sizes will affect accuracy of the measurement units and should not be scaled against.
 - Land Parcels extending beyond cut lines do not show boundaries.
 - For further information in regard to what the plans are showing, please see 'Guide to the Plans' (Document Ref 2.1)
 - Not all plans will include Special Category Land but have been added for full completeness

Coordinate System: British National Grid
Sheet X Centroid Coordinate: 645296
Sheet Y Centroid Coordinate: 258534

25 0 25 50 75 100 125 150 175 200
Metres

BACKGROUND MAPPING INFORMATION HAS BEEN REPRODUCED FROM THE ORDNANCE SURVEY OF GREAT BRITAIN BY ORDNANCE SURVEY OF THE CONTROLLER OF HIS MAJESTY'S STATIONERY OFFICE. ORDNANCE SURVEY OF GREAT BRITAIN. 1:50,000.

Issue	Date	Remarks	Drawn	Checked	Approved
B	07/10/2025	For Deadline A	HRA	CFO	SAN
A	06/03/2025	For Submission	KGA	CFO	LJD

Title


THE NATIONAL GRID (SEA LINK) ORDER
PINS APPLICATION NUMBER: EN020026
SPECIAL CATEGORY AND
CROWN LAND PLANS - SUFFOLK
REGULATION 5(2)(i)(iv) and 5(2)(n)
SHEET 5 OF 6

nationalgrid

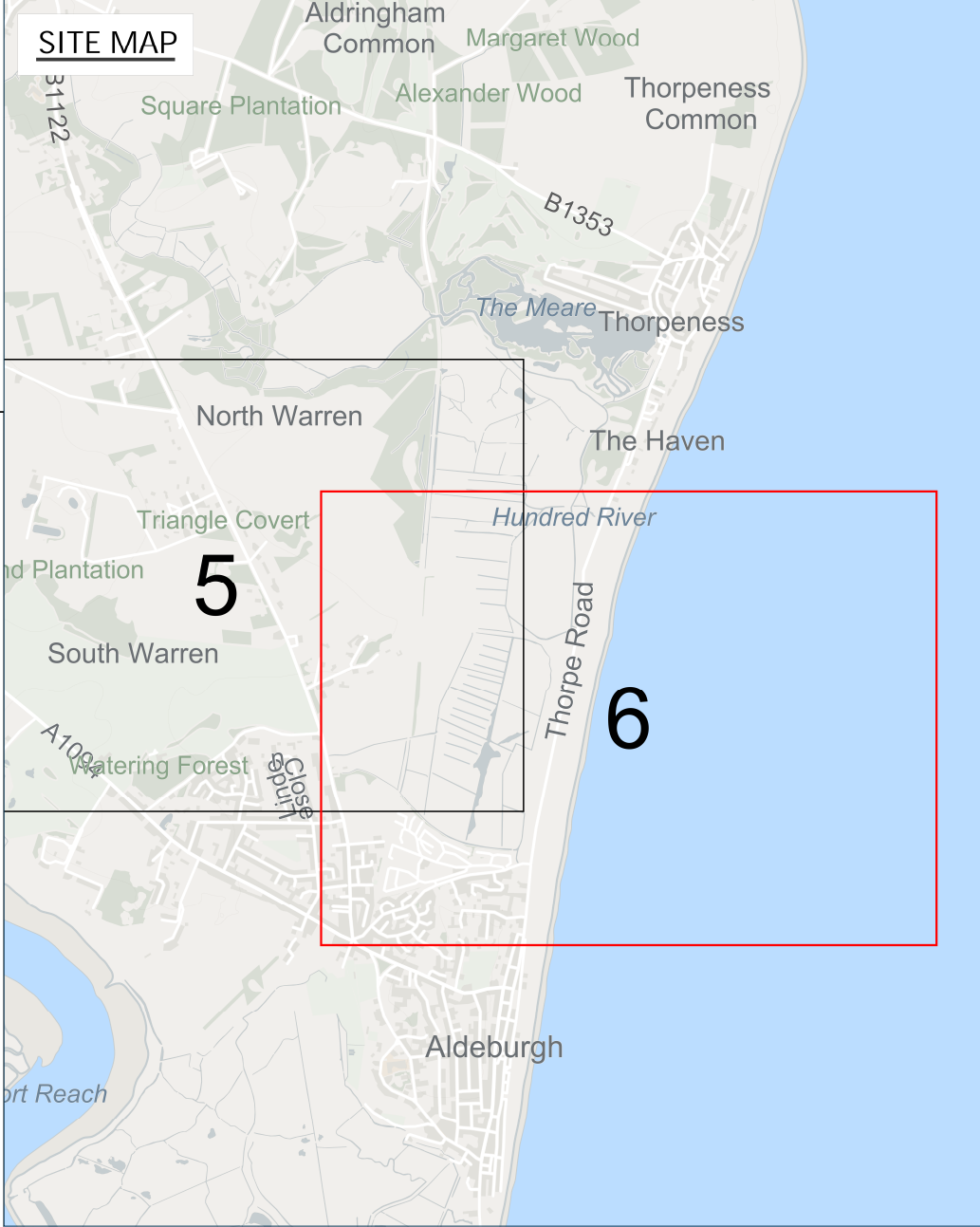
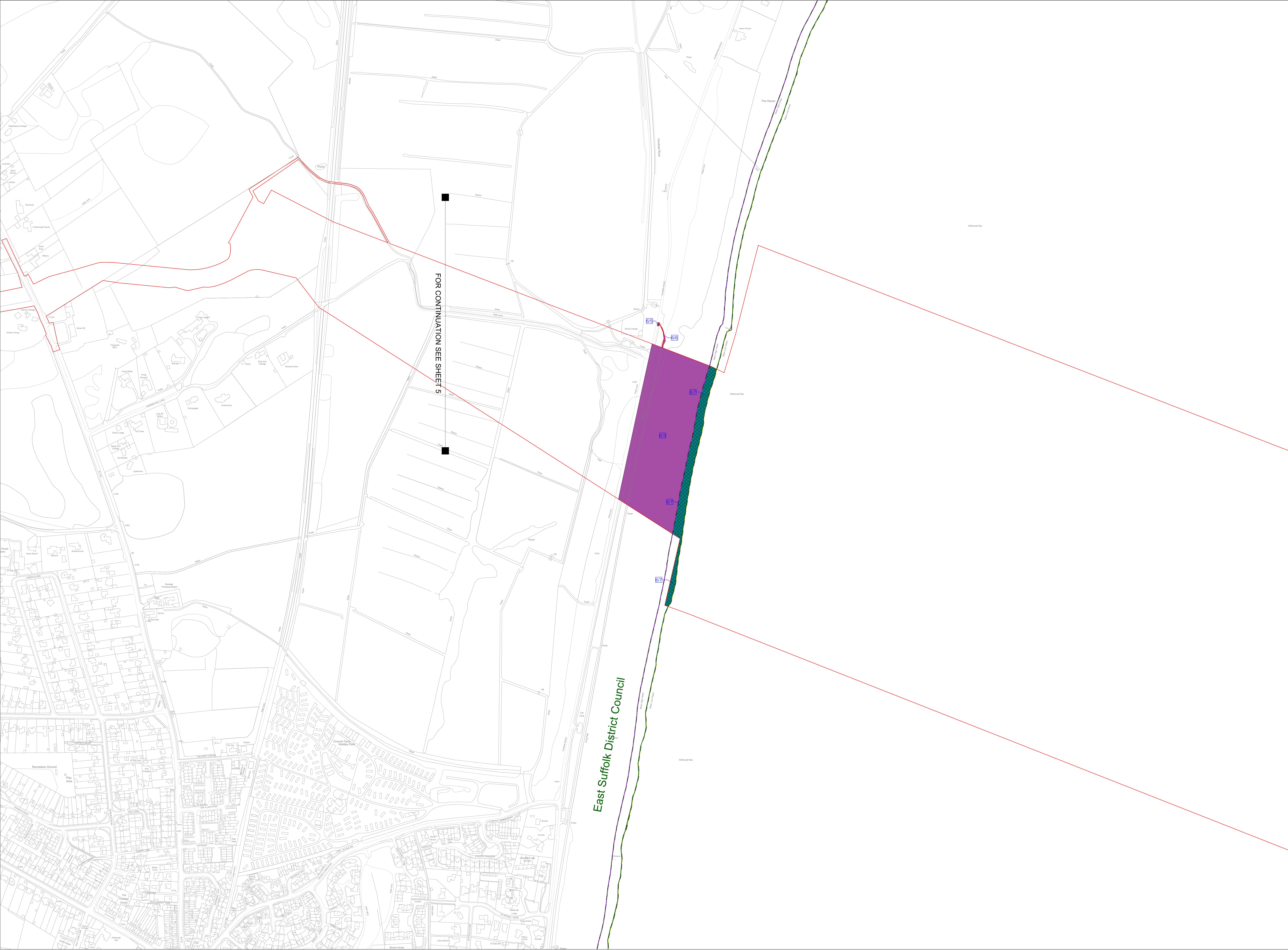
Application Number: EN020026

National Grid Drawing Reference: DCO/SCR/PS/0305

Scale: 1:2,500	Sheet Size: A0	Sheet: SHEET 5 OF 6	Issue: B
----------------	----------------	---------------------	----------



THE NATIONAL GRID (SEA LINK) ORDER
PINS APPLICATION NUMBER: EN020026
SPECIAL CATEGORY AND CROWN LAND PLANS - SUFFOLK
REGULATION 5(2)(i)(iv) and 5(2)(n)
SHEET 6 OF 6
IN THE DISTRICT OF EAST SUFFOLK DISTRICT COUNCIL



Application Document 2.4.1

Legend

- Order Limits
- Crown Land
- Special Category Land (Open Space)
- Crown Land and Special Category Land (Open Space) between mean high water and mean low water
- Local Authority Boundary
- Mean High Water Spring (MHWS)
- Mean Low Water Spring (MLWS)

Notes

1. This plan is scaled at paper size A0, therefore any prints taken at smaller sizes will affect accuracy of the measurement units and should not be scaled against.
2. Land Parcels extending beyond out lines do not show boundaries.
3. For further information in regard to what the plans are showing please see 'Guide to the Plans' (Document Ref 2.1)
4. Where the MHWS and MLWS coincide at the scale of the plans only the MHWS is shown.
5. Not all plans will include Special Category Land but have been added for full completeness

Coordinate System: British National Grid
Sheet X Centroid Coordinate: 647021
Sheet Y Centroid Coordinate: 257977

25 0 25 50 75 100 125 150 175 200
Metres

BACKGROUND MAPPING INFORMATION HAS BEEN REPRODUCED FROM THE ORDNANCE SURVEY OF GREAT BRITAIN BY PERMISSION OF ORDNANCE SURVEY OF THE CONTROLLER OF HIS MAJESTY'S STATIONERY OFFICE. ORDNANCE SURVEY OF GREAT BRITAIN. 1:50,000.

B	07/10/2025	For Deadline A	HRA	OFO	SAN
A	06/03/2025	For Submission	KGA	OFO	LJO
Issue	Date	Remarks	Drawn	Checked	Approved

Title

THE NATIONAL GRID (SEA LINK) ORDER
PINS APPLICATION NUMBER: EN020026
SPECIAL CATEGORY AND
CROWN LAND PLANS - SUFFOLK
REGULATION 5(2)(i)(iv) and 5(2)(n)
SHEET 6 OF 6

nationalgrid

Application Number: EN020026

National Grid Drawing Reference: DCO/S/CR/PS/0306

Scale:	Sheet Size:	Sheet	Issue:
1:2,500	A0	SHEET 6 OF 6	B